

Pemberton Meadows North

pemb_mds_n_33

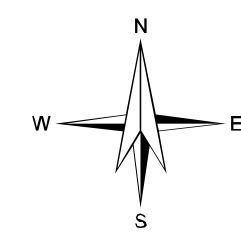
Local Diking Authorities

Pemberton Valley Dyking District

Other Flood Control Works
(Pemberton Meadows Berm)

Legend

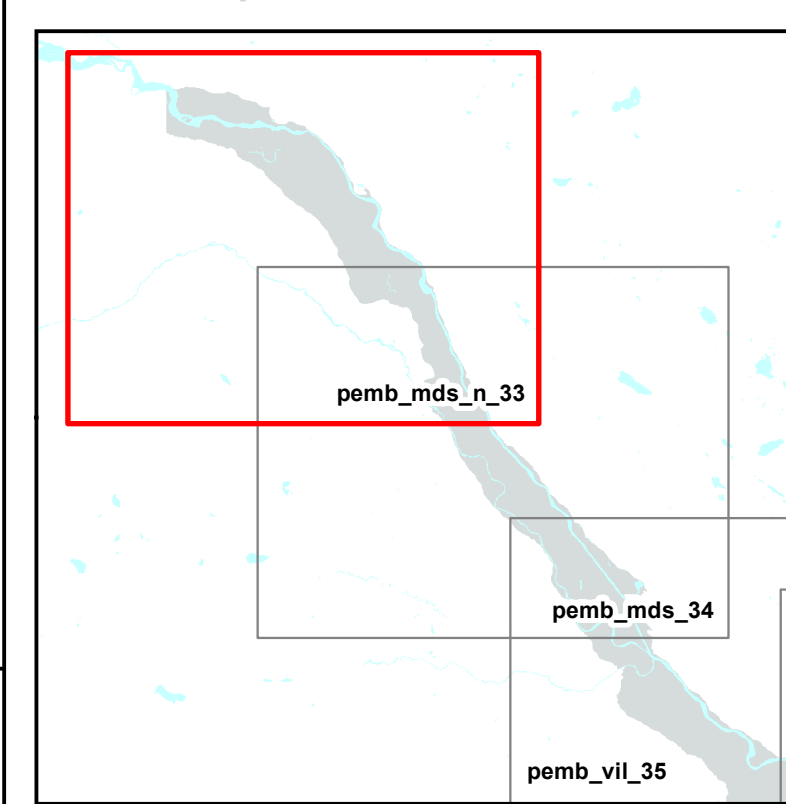
- Pumpstation / Floodbox
- Pumpstation
- Floodbox
- Open Culvert
- Staff Gauge
- Dike Crest Gauge
- Water Survey Canada (WSC) Real Time Gauge
- Relief Well
- Low Dike
- Special Concern
- Metric Stationing 0+000
- Imperial Stationing 0+00
- Flood Profile Points Incl. Freeboard
- Flood Profile Line
- RipRap
- Local Authority's Standard Dike §
- Local Authority's Non-Standard Dike §§
- Other Flood Control Works
- Fish and Wildlife Water Related Structure
- Dikes Outside Local Area (See Note 1)
- Floodplain
- Administrative Boundary
- Municipal Boundary
- Indian Reserves
- Provincial Park
- Regional District Park
- Water Pipeline
- Sewer Pipeline
- Gas Pipeline
- Energy Pipeline
- Oil
- Electrical transmission line
- Pipeline
- Railway



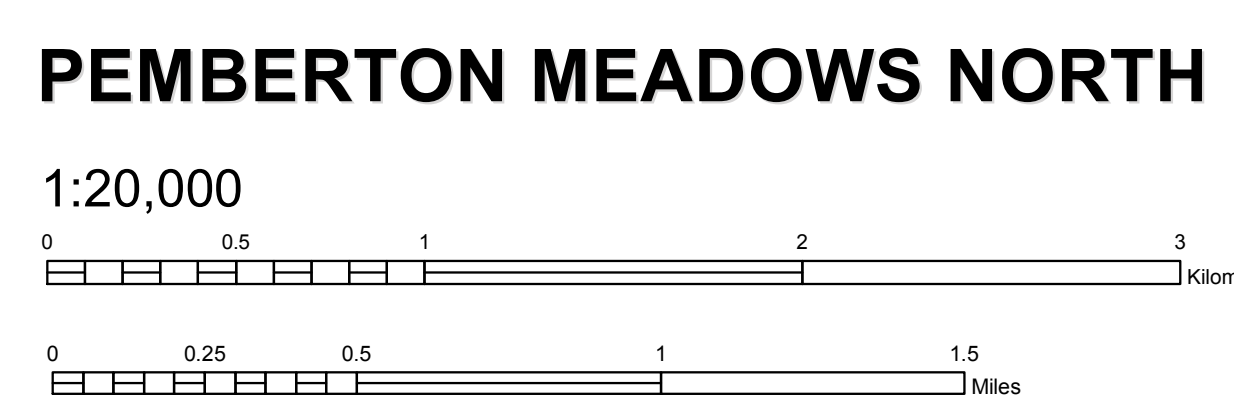
Note 1: Dikes are shown for reference purposes and are outside local diking authority area.

Notes Specific to Local Diking Authorities

Index Map



Maps produced for Ministry of Environment,
Lower Mainland Region.
Printed from Digital Files by
the Integrated Land Management Bureau
Map Projection: Albers, NAD83
Grid Projection: UTM Zone 10N, NAD 83
Revised Date: May 6, 2009
File: pemb_mds_n_33



IMPORTANT NOTICE & DISCLAIMER

The floodplain boundaries and related flood protection infrastructure shown are provided to support flood emergency preparedness, planning & response, broad-based floodplain management, planning & reviews, and other related activities. It is NOT intended to replace detailed floodplain maps designated under the 1987 Canada/BC Floodplain Mapping Agreement.

FLOODING MAY OCCUR OUTSIDE OF THE FLOODPLAIN AREAS SHOWN.

The data was compiled from various sources; it is not warranted as to its accuracy or sufficiency by the Ministry of Environment, and is not intended for legal purposes.

§ Standard dike - a flood protection structure that meets, or has met, provincial dike standards that are regulated by the Inspector of Dikes under the Dike Maintenance Act. Due to morphological, hydrological, and other changes in or about river systems, such a dike shown on the map may not continue to meet current standards. IMPORTANT: To verify a standard dike's current status, the Inspector of Dikes office should be contacted.

§§ Non-standard dike - a flood protection structure that has a lower level of protection than that provided by a standard dike. Flood protection works that conform to this classification often protect rural agricultural lands and are sometimes referred to as agricultural dikes.

Pemberton Meadows North
pemb_mds_n_33